



Planning Committee

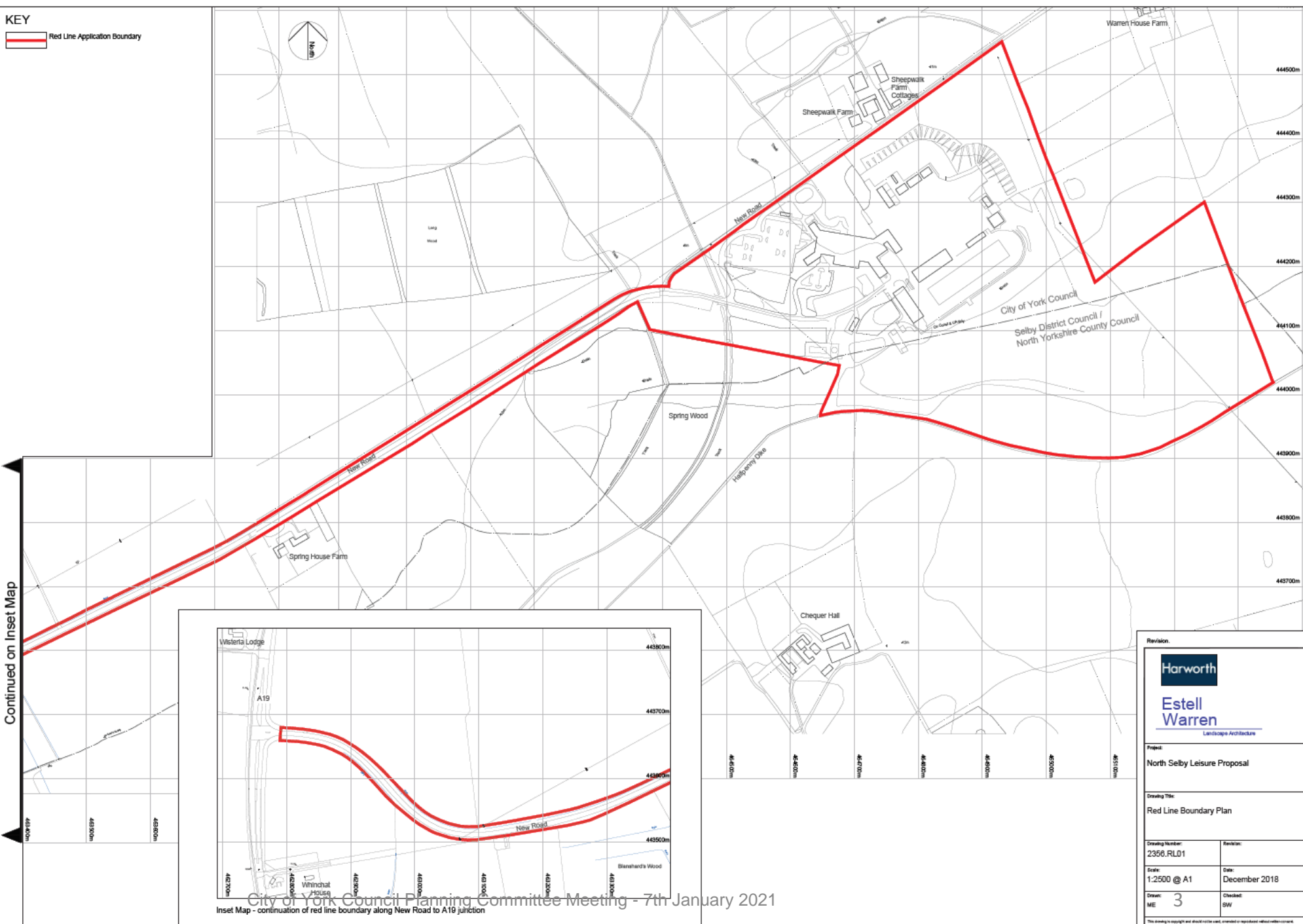
To be held remotely on Thursday 7th January 2021

20/01546/FUL - North Selby Mine , New Road, Deighton, York

Variation of condition 4 of permitted application 19/00078/OUTM (redevelopment of the former North Selby Mine site to a leisure development comprising of a range of touring caravan and static caravans with associated facilities) to remove limit of 28 nights occupation in any one calendar year

Site Location Plan


KEY
 Red Line Application Boundary



Continued on Inset Map

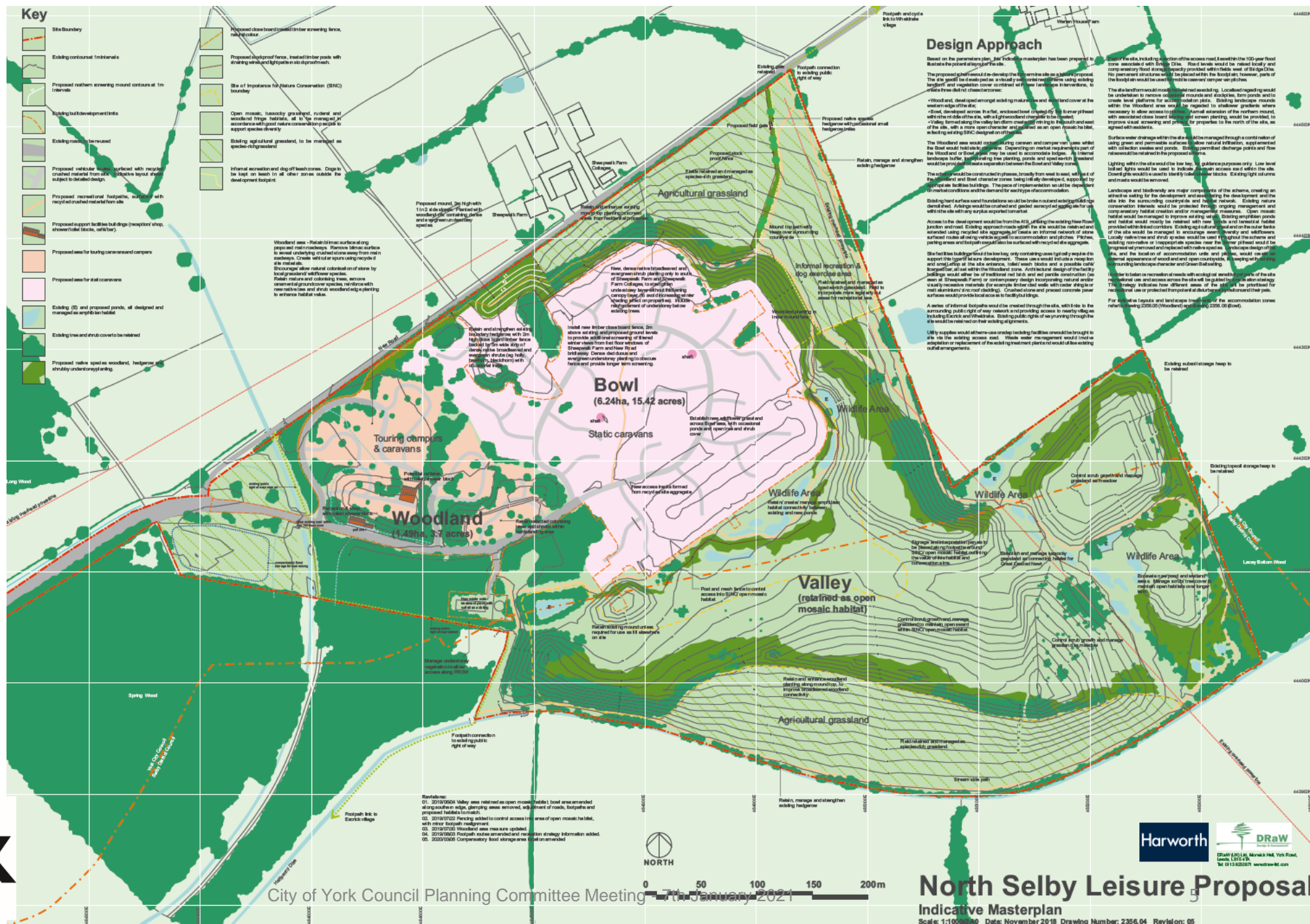
City of York Council Planning Committee Meeting - 7th January 2021



Revision:	
 Estell Warren Landscape Architecture	
Project: North Selby Leisure Proposal	
Drawing Title: Red Line Boundary Plan	
Drawing Number: 2356.RL01	Revision:
Scale: 1:2500 @ A1	Date: December 2018
Drawn: ME 3	Checked: SW

This drawing is copyright and should not be used, modified or reproduced without written consent.

Indicative Master Plan from approved application 19/00078/OUTM



City of York Council Planning Committee Meeting 7th January 2021

North Selby Leisure Proposal
 Indicative Masterplan
 Scale: 1:1000 Date: November 2018 Drawing Number: 2356.04 Revision: 05

